







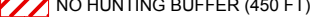


OPATUT AND ADJACENT LAND



LEGEND

-  STREAMS
- TRACT**
- HUNTING TYPE**
-  BOW HUNTING
-  BOW, SHOTGUN AND MUZZLELOADER HUNTING
-  PARCELS
-  LAKES
-  EXIST BUILDINGS
-  NO LOADED FIREARMS AREA
-  NO HUNTING BUFFER (150 FT)
-  NO HUNTING BUFFER (450 FT)

- GENERAL NOTES: RESOLUTION NO 11-5-146 (2011 - 2012 SEASON)
- 1) BOW, SHOTGUN, AND MUZZLE-LOADER HUNTING PERMITTED
 - 2) NO MORE THAN EIGHTEEN (18) MUNICIPAL DEER MANAGEMENT PERMITS SHALL BE ISSUED FOR THIS PROPERTY.
 - 3) FALL BOW (SEPTEMBER 10 – OCTOBER 28, 2011)
 PERMIT BOW (OCTOBER 29 – DECEMBER 24, 2011)
 (DECEMBER 26 – DECEMBER 31, 2011)
- WINTER BOW (JANUARY 2 – FEBRUARY 18, 2012)
 PERMIT SHOTGUN (NOVEMBER 30 – DECEMBER 10, 2011)
 (DECEMBER 5 – DECEMBER 10, 2011)
 (DECEMBER 17 – DECEMBER 24, 2011)
 (DECEMBER 26 – DECEMBER 31, 2011)
 (JANUARY 7 – FEBRUARY 11, 2012)
- PERMIT MUZZLE-LOADER (NOVEMBER 28 – DECEMBER 2, 2011)
 (DECEMBER 5 – DECEMBER 10, 2011)
 (DECEMBER 12 – DECEMBER 13, 2011)
 (DECEMBER 17 – DECEMBER 24, 2011)
 (DECEMBER 26 – DECEMBER 31, 2011)
 (JANUARY 2 – FEBRUARY 11, 2012)
- SIX - DAY FIREARM (DECEMBER 5 – DECEMBER 10, 2011)

NO HUNTING BUFFER REPRESENTS 450 FEET FOR FIREARMS HUNTING AND 150 FEET FOR BOW HUNTING FROM ANY STRUCTURE AND OTHER SITE-SPECIFIC CONSTRAINTS

PREPARED BY: MONTGOMERY TOWNSHIP ENGINEERING DEPARTMENT
 DRAWN BY: A.L., P.A.M.
 DATE: SEPTEMBER 14, 2011; REVISED 8/26/2011

